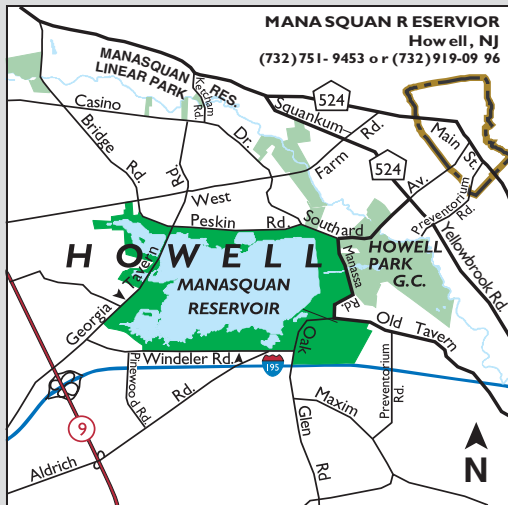


## Park Hours

The park is open 6 am to dusk from April 1-October 31, and 7 am to dusk from November 1-March 31. The Visitor Center is open during regular park hours. The Environmental Center is open every day from 10am-4:30pm; summer hours are 10am-5pm, and 10am-8:30pm on Fridays.

## For More Information

If you would like additional information about any of the more than 30 open spaces, parks and recreation areas of the Monmouth County Park System, or for the more than 4,000 programs offered each year; please call 732-842-4000, ext. 4312 (TTY-TDD 711) or visit us online at [www.monmouthcountyparks.com](http://www.monmouthcountyparks.com).



**From the Garden State Parkway:** Exit 98 to I-195 West. At Exit 28B, take Route 9 North-Freehold and stay in right lane. At first traffic light, turn right onto Georgia Tavern Road.

**For Environmental Center:** continue on Georgia Tavern Road for 1 mile, entrance on right.

**For Visitor Center and Boat Docks:** Follow Georgia Tavern Road for 0.3 miles, turn right onto Windeler Road, continue for 1.5 miles to entrance on left.

Monmouth County  
Board of Chosen Freeholders  
Board of Recreation Commissioners



A9321-8/09

## Monmouth County Park System

# Manasquan Reservoir



Howell, NJ



[www.monmouthcountyparks.com](http://www.monmouthcountyparks.com)

## Welcome to the Manasquan Reservoir

The Manasquan Reservoir is both a water source for towns and utilities and a natural setting for recreation and outdoor pursuits. The 770-acre reservoir is part of a larger 1,200-acre site that includes woods and wetlands, a beautiful 5-mile perimeter trail, areas for fishing and boating, a Visitor Center and an Environmental Center.

## About the Reservoir

The reservoir is an important part of the water supply in Monmouth County. Water from the Manasquan River enters and exits the reservoir through the inlet/outlet tower in front of the main dam. With a 4 billion gallon water capacity and maximum 40' depth, the reservoir can supply up to 30 million gallons of water a day.

## PROTECT YOUR PARKS

The Park System preserves and manages natural and cultural resources on more than 14,500 acres of land in Monmouth County. Protecting water quality, eliminating invasive plant species, and promoting healthy wildlife habitats are just a few of the objectives. Please protect the park by leaving plants, animals, and other features as you found them; adhering to posted rules; using designated containers for trash, recyclables, and pet waste; and keeping your pets leashed. Alcoholic beverages are not permitted. An overabundance of white-tailed deer around the Manasquan Reservoir is threatening the health of native plant and animal species. Areas next to this park (Bear Swamp Tract and Howell Park Golf Course) may be open during some or all of the State-regulated hunting season. All hunting areas are clearly posted.

For more information, please pick up a copy of the Deer Management Program brochure, visit [www.monmouthcountyparks.com](http://www.monmouthcountyparks.com), or call 732-842-4000, ext. 4237.



## Visitor Center 732-919-0996

This Center is the site of all boating activities at the reservoir and features a boat rental area and bait shop, vending machines, and a fireplace. Enjoy spectacular views from the second level observation deck.

## Boating

Boats with electric motors, sailboats, kayaks, and canoes (at least 8') are permitted on the reservoir March 1-November 30. All vessels are launched from the Visitor Center, and require purchase of a daily or seasonal launch pass (sold on site). Rowboats (with or without electric motors) and kayaks can be rented from April 1/Memorial Day Weekend-October 31. Canoe, kayak and sailing lessons available; call 732-842-4000, ext. 4238.

## Fishing

The reservoir is open year round for fishing and is stocked with large- and small-mouth bass, hybrid striped bass, tiger muskie, bullhead catfish and panfish species. A NJ state fishing license is required for anglers age 16-69. Please consult signs for restrictions/advisories. Shoreline anglers can park inside the Main Entrance or at Chestnut Point.

## Playground

A wildlife-themed playground, highlighting species found at the reservoir, is located near the Visitor Center.

## Winter Activities

The reservoir is open for ice-skating, ice-boating and ice-fishing, depending on weather conditions.

## Environmental Center 732-751-9453

Visitors can explore wetland ecology and learn about wildlife protection through interactive exhibits, multi-media presentations, wildlife observation areas, and educational activities. Park Naturalists offer boat tours and a variety of nature programs - from eagle viewing to pond studies - for individuals, schools and community groups. Please call for information.




## Nature & Wildlife

Forests at the reservoir are an interesting mix of pine/oak and maple/sweetgum species. The park also has six created wetlands and trailside wildflower meadows.

More than 20 varieties of fish, 20 types of mammals, 25 different reptiles and amphibians, and 200 species of birds inhabit the Manasquan Reservoir and its surroundings. Stop by the

Environmental Center for news of current wildlife sightings, including seasonal listings of mammals, birds, reptiles, amphibians and "watchable insects," such as butterflies and dragonflies.



# Manasquan Reservoir

Windeler Road, Howell, NJ  
(732) 751-9453  
www.monmouthcountyparks.com

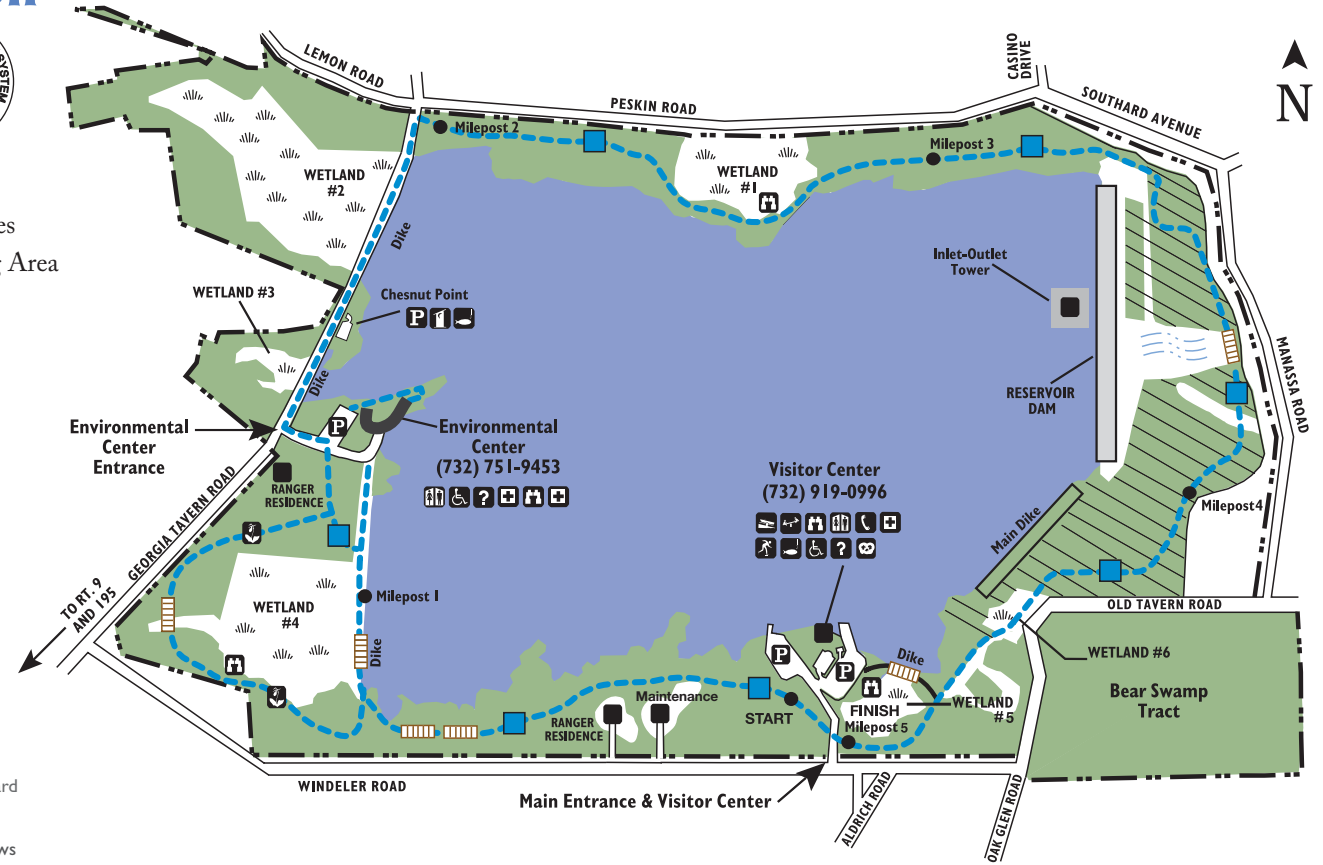


## LEGEND

- |  |                         |
|--|-------------------------|
| ■ Building/Office  | ☒ Vending Machines      |
| ■ Reservoir  | 👤 Wildlife Viewing Area |
| ■ Woodland/Forests   | 🎣 Fishing               |
| □ Cleared Area   | 🛷 Ice Skating           |
| 🌿 Wetland Area<br>Designed for wildlife habitat only.<br>All use is prohibited.  | 🚤 Boat/Launch           |
| 🌿 Restricted Area<br>(Trail users remain on trail)<br>(Boaters avoid buoy lines) | 🎡 Playground            |
| 🌊 Stream   | 🅑 Parking               |
| ● Milepost   | ☎ Telephone             |
| — Moderate Trail   | ♿ Accessible            |
| — Road   | ❓ Information           |
| — Property Line  | 🚻 Restrooms             |
| 🚶 Boardwalk/Bridge   | 🏥 First Aid             |
|  | 🚽 Portable Toilet       |

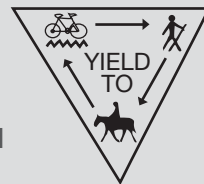
**NOTE:** Each person boating on the reservoir must wear a US Coast Guard approved, type I, II, III, or IV hybrid personal flotation device.

Children under 14 must be accompanied by an adult. NJ State boating laws and Park System rules and regulations are posted.



## Trails

When using the trails please plan your route, take a trail map with you and wear appropriate safety gear. Stay on marked trails and avoid entering unmarked wetland areas—they are designated wildlife habitats. Most trails in the Monmouth County Park System are open to walkers, runners, hikers, bicyclists and equestrians. Please obey the rules of protocol for yielding right of way.



## Trail Key

- Cove Trail:** This 1.1 mile (1.8 km) scenic nature trail explores the lakeshore around the Environmental Center. Pedestrians only.
- Perimeter Trail:** This scenic, 5.1-mile (8.3 km), multi-use trail loops all the way around the reservoir. It has a fairly even, well-maintained natural surface but has been designated as a MODERATE trail due to its length. Mileposts are marked on the map.

## Trail Standards

- Easy:** short, well-maintained trails intended for casual walking
- Moderate:** longer trails with some grades/obstructions; intended for hikers, equestrians and all-terrain bicyclists; may also be suitable for some walkers and runners
- Challenging:** long, more primitive trails with steep grades/obstructions; intended for highly experienced hikers, equestrians and all-terrain bicyclists
- Nature:** walking trail for viewing plants, wildlife and environmental features

**NOTE:** It takes approximately 20 minutes to walk 1 mile (1.6 km) at a brisk pace.